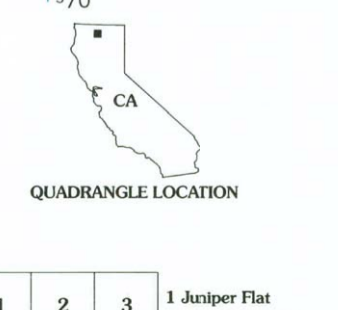
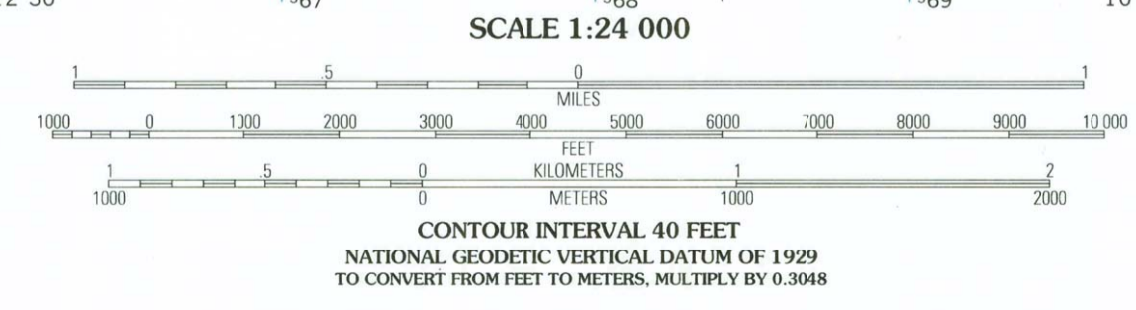
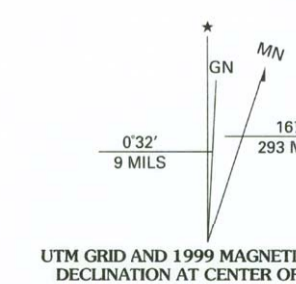


Produced by the United States Geological Survey 1986
Revision by USDA Forest Service 1998
Topography compiled 1980. Planimetry derived from imagery taken 1997 and other sources. Public Land Survey System and survey control current as of 2001. Boundaries current as of 2001
North American Datum of 1927 (NAD 27). Projection and 10 000-foot ticks: California coordinate system, zone 1 (Lambert conformal conic)
Blue 1000-meter Universal Transverse Mercator ticks, zone 10
North American Datum of 1983 (NAD 83) is shown by dashed corner ticks
The values of the shift between NAD 27 and NAD 83 for 7.5-minute intersections are obtainable from National Geodetic Survey NADCON software
Non-National Forest System lands within the National Forest
Inholdings may exist in other National or State reservations
This map is not a legal land line or ownership document. Public lands are subject to change and leasing, and may have access restrictions; check with local offices. Obtain permission before entering private lands



Legend for symbols and road types.

Interstate	(Red shield with number)	Primary highway	(Red line)
U. S.	(Blue shield with number)	Secondary highway	(Red dashed line)
County	(Yellow shield with number)	Light-duty road	(Red dashed line with cross-ticks)
State	(Green shield with number)	Composition: Unspecified	(Grey line)
National Forest, suitable for passenger cars	(Red shield with number)	Paved	(Grey line with cross-ticks)
National Forest, suitable for high clearance vehicles	(Red shield with number)	Gravel	(Grey line with cross-ticks)
National Forest Trail	(Red shield with number)	Dirt	(Grey line with cross-ticks)
		Unimproved; 4 wheel drive	(Grey line with cross-ticks)
		Trail	(Grey line with cross-ticks)
		Gate; Barrier	(Grey line with cross-ticks)

Table of adjoining 7.5-minute quadrangles.

1	2	3
4	5	6
7	8	

1 Juniper Flat
2 The Whaleback
3 West Haight Mountain
4 Helman
5 Ash Creek Butte
6 City of Mt. Shasta
7 McCleod
8 Elk Spring

THIS MAP COMPLIES WITH NATIONAL MAP ACCURACY STANDARDS
FOR SALE BY U.S. GEOLOGICAL SURVEY, P.O. BOX 25286, DENVER, COLORADO 80225
A FOLDER DESCRIBING TOPOGRAPHIC MAPS AND SYMBOLS IS AVAILABLE ON REQUEST

USGS Library Reston, VA. Topo Archive



MT. SHASTA, CA 1998
41122-D2-TF-024
NIMA 1566 1 NW-SERIES V895

JUN 23 2004